

Project update - completion works

October to late December 2023

Victor Harbor Road Duplication Project

The Australian and South Australian governments have committed a total of \$685 million to fund the Fleurieu Connections Main South Road and Victor Harbor Road Duplication Projects.

At over 75 per cent complete the project's focus has shifted to finishing works for the dual highway between Main South Road and just before the McLaren Vale turn-off. When completed, these projects will result in safer and faster journeys for motorists and provide a vital boost for local tourism and communities.



Image: Looking south along Victor Harbor Road as traffic moves through one of South Australia's largest roundabouts at the intersection of Robinson Road and Quarry Road, Old Noarlunga.
15 August 2023

In this update - highlight of works showing the final traffic arrangements

- Main South Road to Robinson Road intersection (Urban Zone)
- Robinson Road to Ostrich Farm Road
- Ostrich Farm Road to southern extent just before the McLaren Vale turn-off (Rural Zone)

Completion works include:

- asphalt placement and laying of final wearing course;
- barrier relocation or removal;
- guardrail and wire rope installation;
- lighting installation (including conduit connections and energisation);
- traffic signage installation;
- line marking;
- kerbing installation and landscaping; and
- other general construction activities.



Australian Government



Government of South Australia

**FLEURIEU
CONNECTIONS
ALLIANCE**

1300 896 826

info@fcalliance.com.au

www.fcalliance.com.au

Project Update

October to December 2023

How we will communicate with you about work updates moving forward

As we move towards completion there a number of work activities that will occur across the project, which increases the number of notices you would receive from us in a short amount of time. To alleviate this and to ensure we keep you informed we will use the following communication methods moving forward:

- a monthly update that will be emailed to our distribution list and letterbox dropped to the local areas;
- updated information will be available on our website (www.fcalliance.com.au) about traffic changes and night works;
- VMS boards will be located near the works, advising of dates and times of activities; and
- we will phone you or door knock if your property is directly impacted by the work.

These future communication methods will be targeted to residents or businesses directly impacted or affected within the work areas detailed on the following pages.

If you have not already signed up for email notifications to receive the monthly update, please contact the project team.



Standard hours
Monday to Saturday between 7am to 6pm



Nightworks (where required)
between 7pm to 6am

To safely undertake these works and to minimise the impacts on road users, nightworks and traffic management will be required.

Some noise disturbance can sometimes be expected while these works are completed; however, the work will be managed to minimise disturbance to nearby residents and businesses as much as practically possible. You may also notice some light spill from mobile lighting towers.

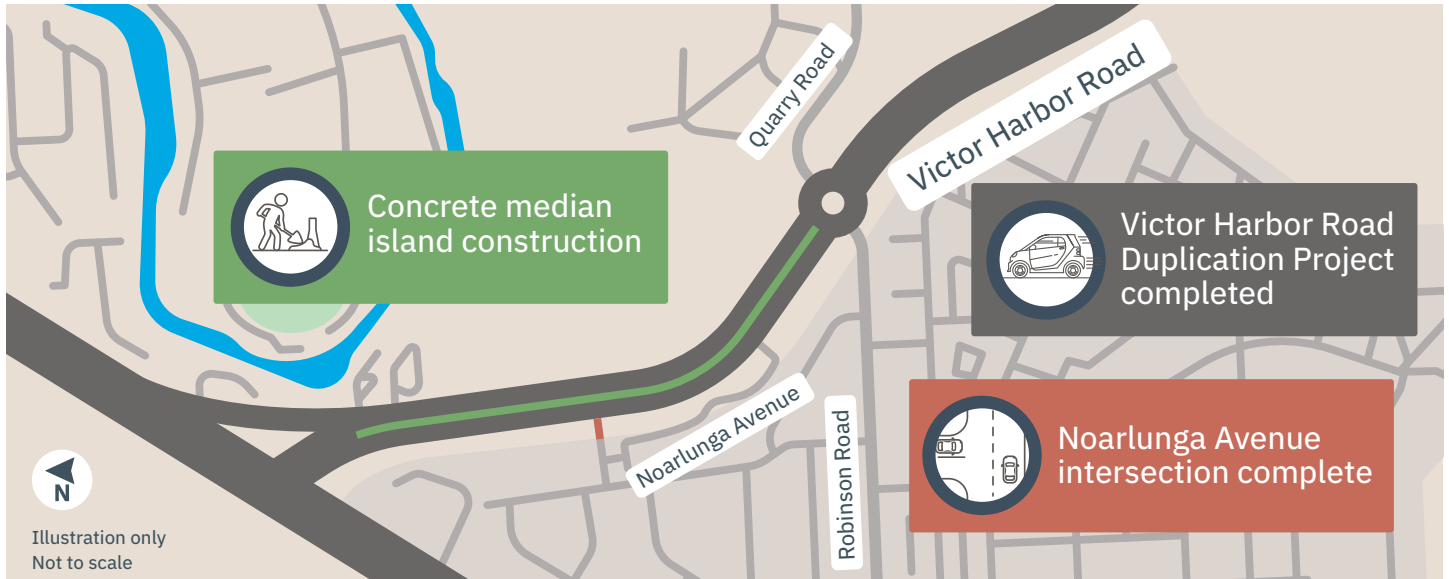
Access to all properties and businesses will be maintained wherever possible. If these works impact your property, we will contact you directly.

Access for emergency service vehicles will be maintained at all times during these works.

Please take extra care when workers are on site. Observe speed limits, lane restrictions and traffic controllers when travelling through the area.

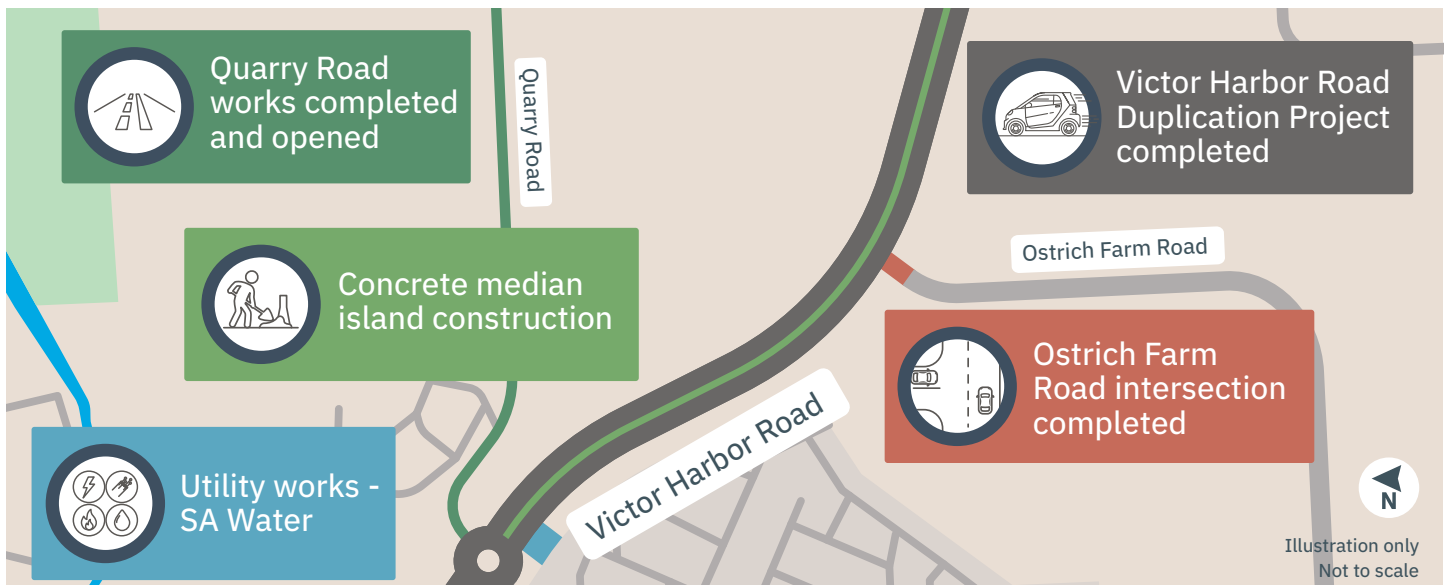
Main South Road to Robinson Road intersection - works still to be completed

- Concrete median island constructed;
- Noarlunga Avenue intersection completed;
- Landscaping works and shared use path works*; and
- Traffic switches for asphalt placement and final wearing course.



Robinson Road to Ostrich Farm Road - works still to be completed

- Ostrich Farm Road intersection completed;
- Concrete median island south of the roundabout completed;
- Quarry Road works completed and open to traffic;
- Landscaping works;
- SA Water Utility works completed
- Traffic switches for asphalt placement and final wearing course.

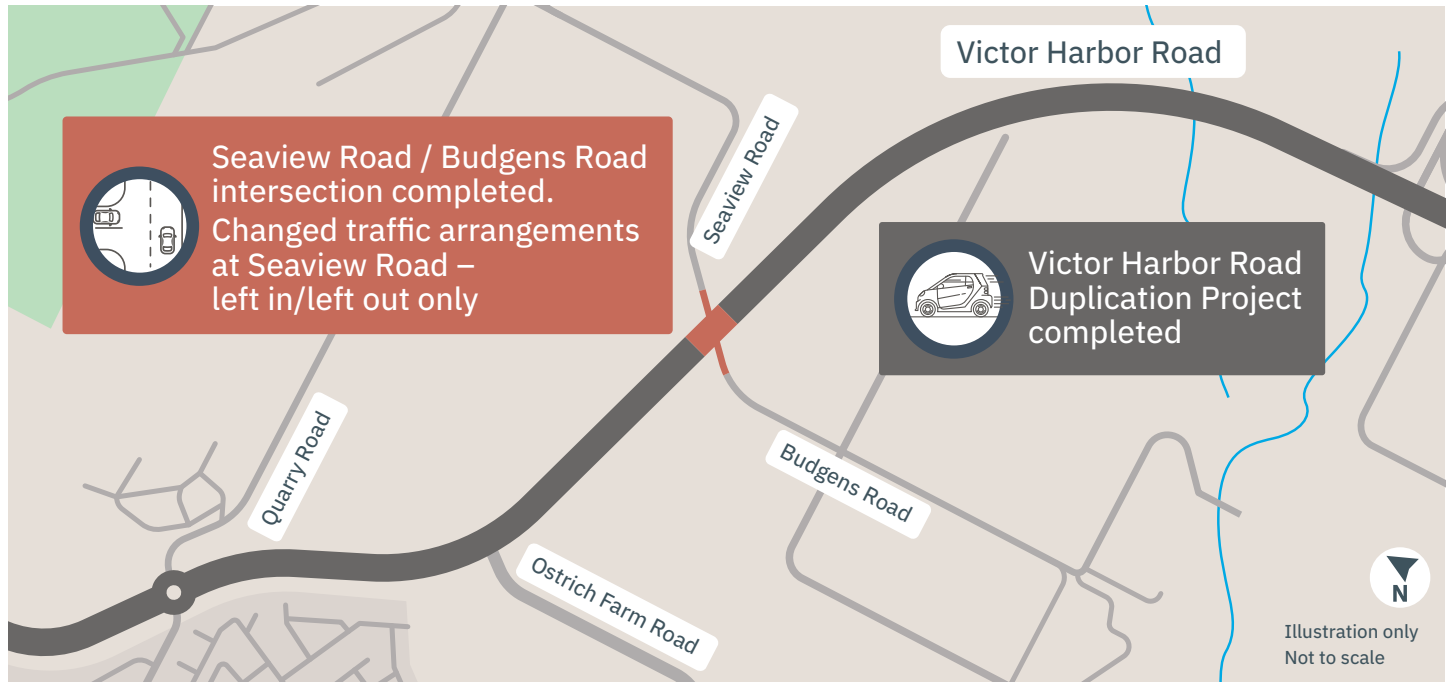


Project Update

October to December 2023

Ostrich Farm Road to the southern extent, just before the McLaren Vale turn-off

- Seaview Road and Budgens Road intersection completed;
- Landscaping;
- Installation of gantry sign; and
- Traffic switches for asphalt placement and final wearing course.



Keep up to date and plan your journey

The Fleurieu Connections Alliance appreciates your cooperation and patience while these essential work are undertaken. Weather conditions may affect our progress. We will let you know if there are any changes to the scheduled work. If you are impacted by these works, please contact us at 1300 896 826.

For more information about the Main South Road and Victor Harbor Road upgrades or to subscribe to our email updates contact us via:

- www.fcalliance.com.au
- email: info@fcalliance.com.au
- call: 1300 896 826
- scan the QR code to view the latest works updates on our website.



* visit the FC Alliance website to view the pedestrian and cyclists connections map located here: <https://fcalliance.com.au/publications>